



To Whom It May Concern

04<sup>th</sup> February 2022

**RE: DANESWELL PLACE, BOTANIC ROAD, GLASNEVIN – LETTER OF CONSENT - DANESWELL PLACE LRD PLANNING APPLICATION**

Dear Sir / Madam

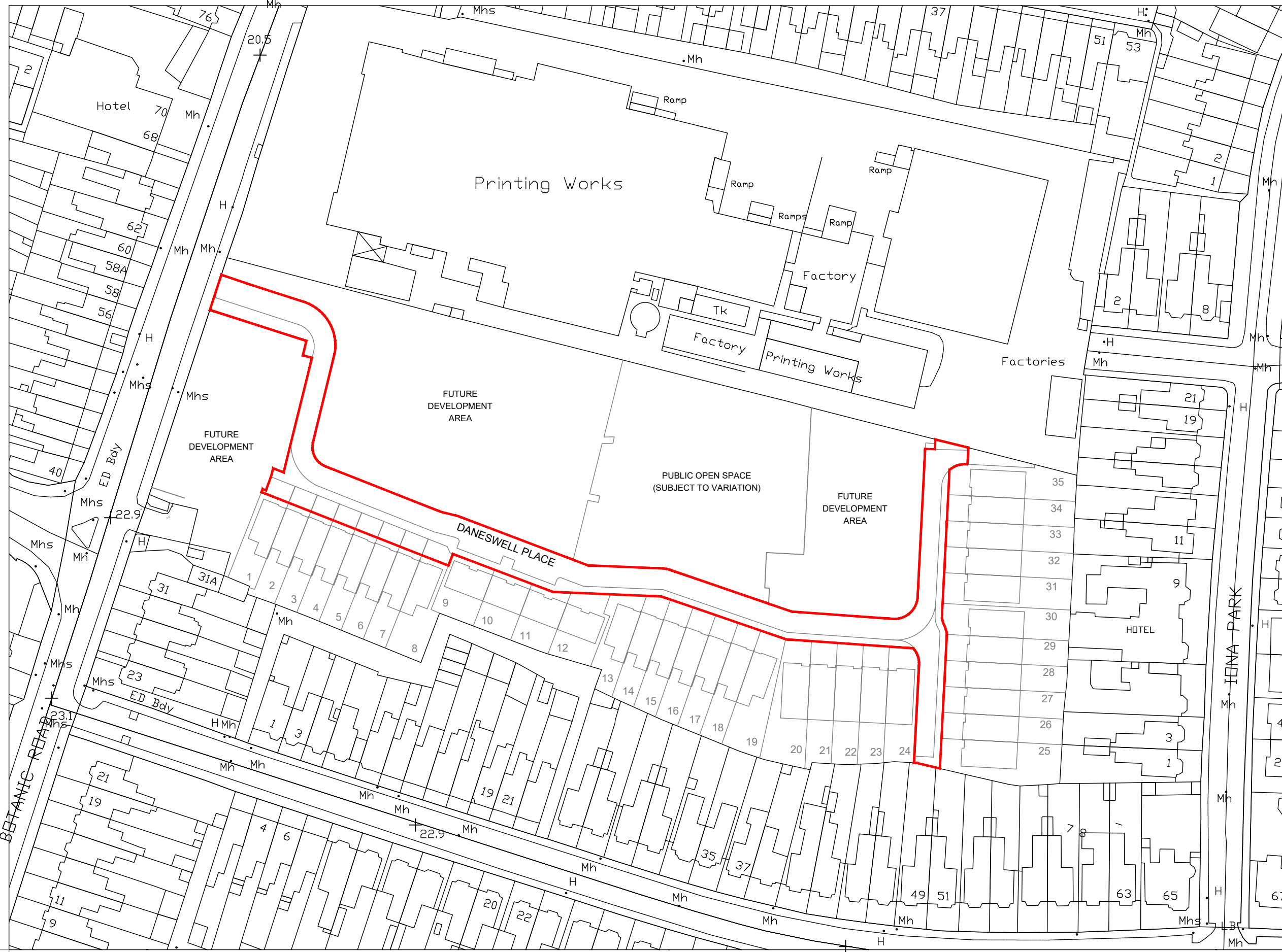
Daneswell Place Owners Management CLG, being the owner of land on the accompanying map, gives consent to Scanron Ltd. to lodge a LRD planning application for the continued development of Daneswell Place and to include land under ownership of the management company as part of the overall planning application area.

Yours sincerely,

**Kieran Gannon**

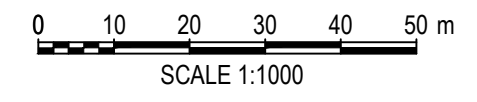
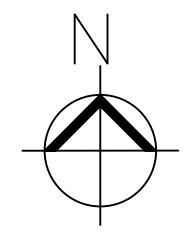
Director – Daneswell Place Owners Management Company Limited by Guarantee

715397 mE, 736752 mN



ITM Centre Point Co-ordinate:  
 =====  
 X,Y = 715228,736593  
 =====  
 Map Series:  
 =====  
 1:1000  
 =====  
 Map Sheets:  
 =====  
 3197-14 3197-15  
 =====  
 ORDINANCE SURVEY IRELAND LICENSE  
 No. 25312609  
 =====  
 COPYRIGHT ORDINANCE SURVEY IRELAND AND  
 GOVERNMENT OF IRELAND

=====  
 Certified By Ri tte G ra B.Arch BA(Hons) MSc AEES  
 Station Mews, Lindsay Grove, Dublin 9  
 =====



**SCANRON**   
 Station Mews, Lindsay Grove, Dublin 9 | www.scanron.com

PROJECT: DANESWELL PLACE  
 DATE: 12 APRIL 2019  
 DRAWN: RG  
 SCALE: 1:1000 @ A3  
 DWG REF: COMMON AREA TRANSFER MAP

715065 mE, 736506 mN